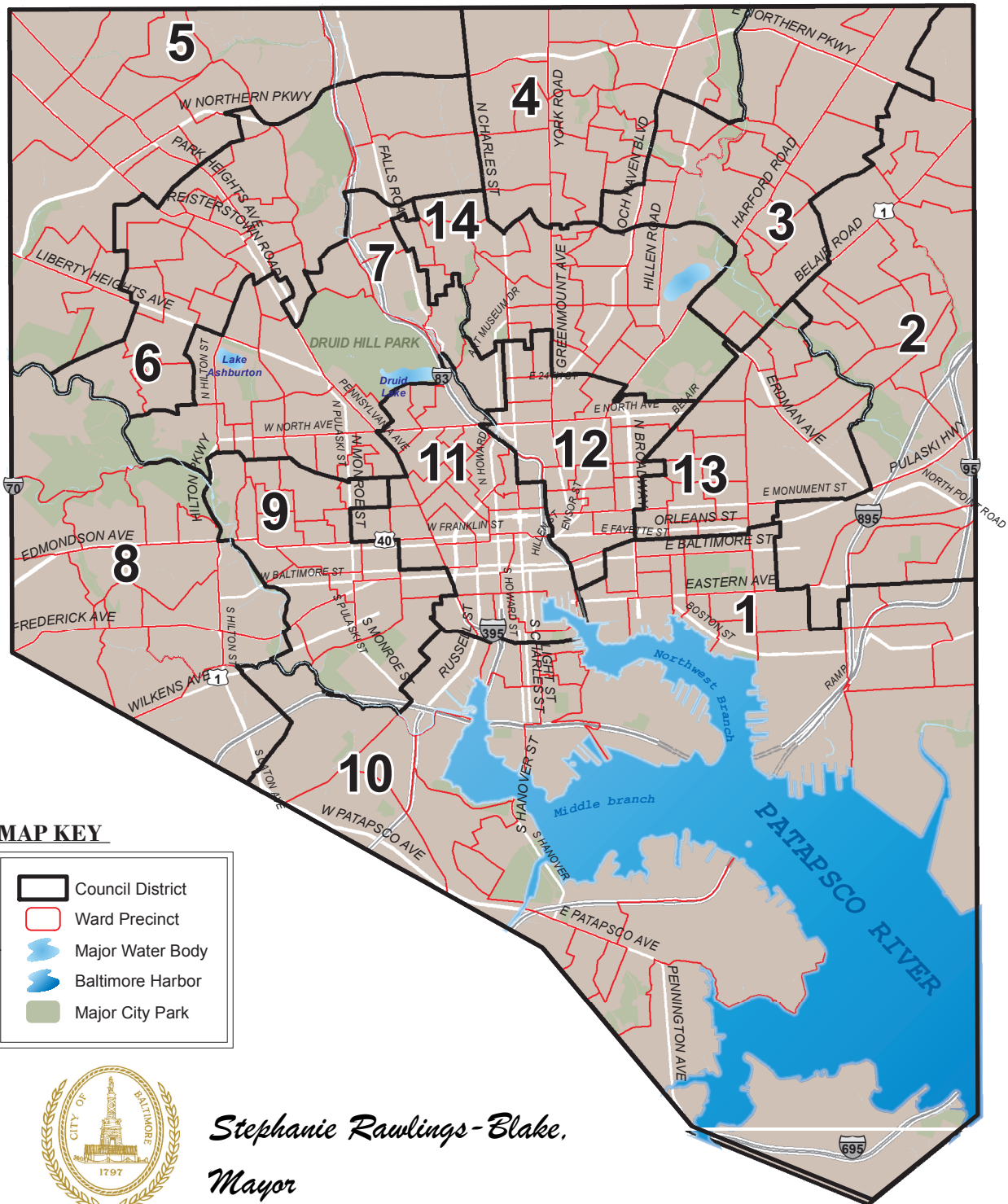







City Council Districts



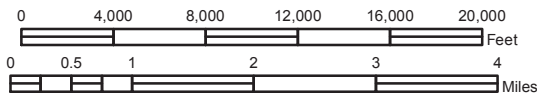
MAP KEY

-  Council District
-  Ward Precinct
-  Major Water Body
-  Baltimore Harbor
-  Major City Park



Stephanie Rawlings-Blake,
Mayor

NAD 1983 StatePlane Maryland FIPS 1900 Feet
 Projection: Lambert Conformal Conic
 Linear Unit: Foot US
 GCS North American 1983
 Datum: D North American 1983



Map Produced By:
 MOIT/EGIS

Baltimore City, MD
29 April 2008